

INTERALPEN-HOTEL TYROL  
★★★★★



*Tour booklet*



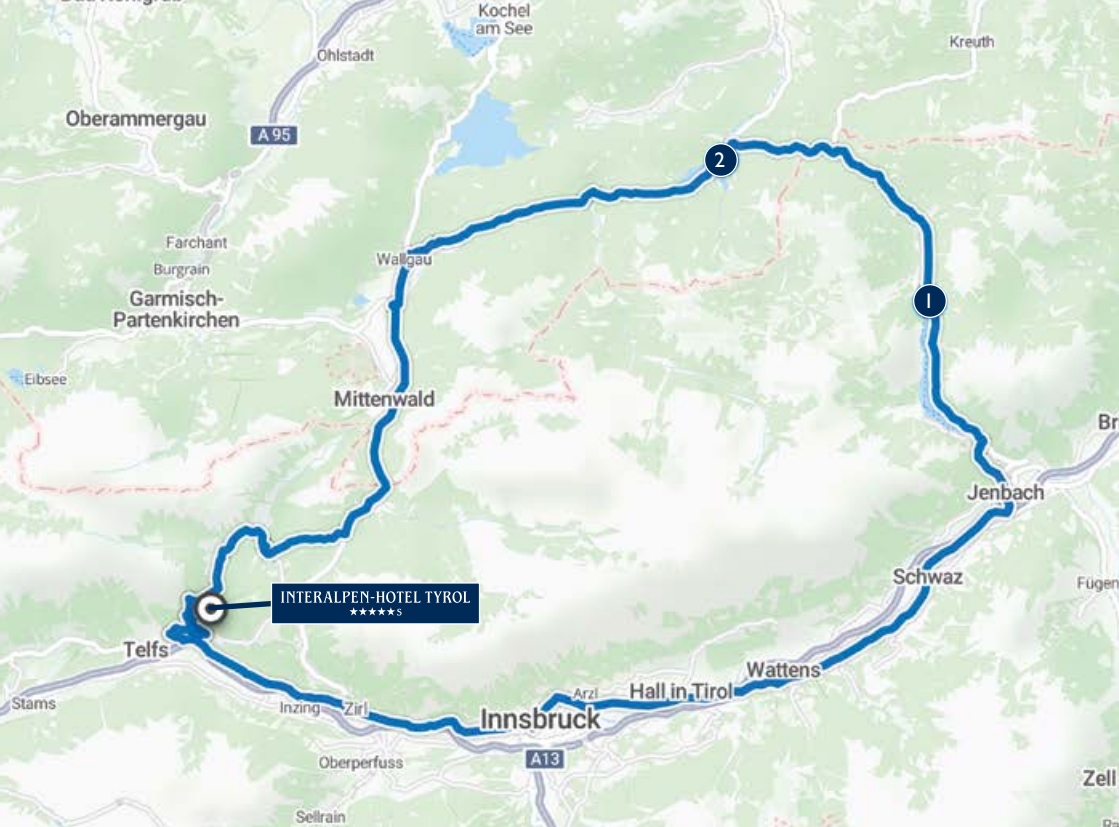
**Dear guests,**

Enjoy thrilling drives surrounded by the magnificent alpine scenery of Tyrol and beyond – starting at the Interpalpen-Hotel Tyrol! Every tour provides fresh insights into the stunning diversity the region has to offer; from leisurely vista-rich rides to exhilaratingly curvy mountain passes.

Discover charming villages, idyllic valleys and majestic peaks, all guaranteed to raise every driving enthusiast's pulse. This special tour booklet reveals a hand-picked selection of routes, perfectly tailored to guests' tastes, and featuring attractive vantage points and special stops for truly unforgettable breaks.

Embark on your latest adventure from the Interpalpen-Hotel Tyrol and soak in the inspirational landscapes of Tyrol.

With our very best wishes!  
The Interpalpen-Hotel Tyrol team



## Route description

The Achensee tour is a wonderful round trip from the Inter-Alpen-Hotel Tyrol to Lake Achensee, on to Sylvenstein reservoir and Lake Walchensee, and on to some of the most beautiful lakes in Tyrol and Bavaria.

Set off from the Inter-Alpen-Hotel Tyrol in the direction of Telfs. Then take the main road (B 171) southwards to Innsbruck, and on to Hall in Tirol and Jenbach. After 80 kilometres, turn left in the direction of Wiesing and Achensee. Shortly afterwards you arrive in Maurach. Continue the journey to the Scholastika restaurant **1** – a great place to enjoy a lunch break with a view of the lake.

Lake Achensee is Tyrol's largest lake surrounded by marvellous mountain scenery. Stop to enjoy the rewarding view, or take a boat trip across the crystal-clear

waters. After a break at Lake Achensee, continue northwards across the Austrian-German border into Germany. Take the B 307 towards Vorderriß until you reach Sylvenstein reservoir **2**. The clear bluey-green reservoir is a popular photo motif surrounded by mountain forests. There are also lots of great short lakeside walks.

From the Sylvenstein reservoir, follow the B 307 towards Vorderriß, where a toll road leads through the idyllic forest along the Isar and ends in Wallgau.

From Wallgau, head back south again to Tyrol. Drive via Mittenwald and Scharnitz towards Seefeld, and on to the Inter-Alpen-Hotel Tyrol.

### Tour 1

# Achensee tour

- \* Suggested departure time 10.00 am from the Inter-Alpen-Hotel Tyrol to Scholastika restaurant, Seestraße 12, 6215 Achenkirch
- \* Lunch break at Scholastika restaurant 12.00 noon – 01.30 pm (www.scholastika.at, reservation required)
- \* Continue journey in the direction of Sylvensteinspeicher and Wallgau
- \* Return journey to the Inter-Alpen-Hotel Tyrol
- \* Approx. arrival time 03.00 pm



173 km | 3 hours 30 minutes (without breaks)  
Scan the QR code and view the Achensee tour  
in Google Maps



INTERALPEN-HOTEL TYROL  
\*\*\*\*\*

### Tour 2

# Pitztal tour

- \* Suggested departure time 09.30 am from the Inter-Alpen-Hotel Tyrol to the valley station of the Pitztal Glacier Express, Mittelberg 103, 6481 St. Leonhard im Pitztal ([www.pitztaler-gletscher.at](http://www.pitztaler-gletscher.at))
- \* Ascent with the Glacier Express and the Wildspitz cable car to Café 3440
- \* Lunch break at Café 3440 11.30 am – 01.00 pm
- \* Descend with the Wildspitz cable car and the Glacier Express back down to the car park
- \* Return journey to the Inter-Alpen-Hotel Tyrol
- \* Approx. arrival time 03.00 pm



160 km | approx. 3 hours (without breaks)  
Scan the QR code and view the Pitztal tour  
in Google Maps



## Route description

Enjoy breathtaking landscapes and unforgettable views during your entire tour of the Tyrolean Alps. Start the tour at the Inter-Alpen-Hotel Tyrol and take the road to Telfs. Continue your journey along the B 189 in the direction of the Mieminger Plateau ① and follow signs to Imst.

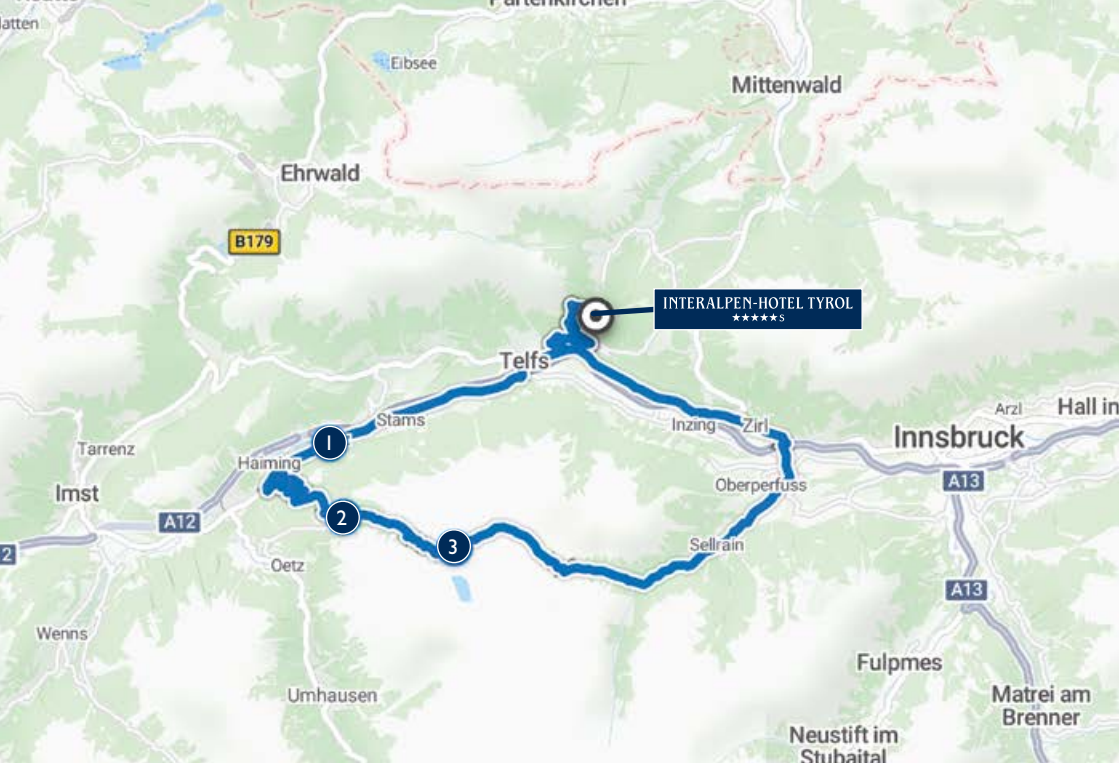
Follow the B 189 to Imst ② and then take the turn-off into the picturesque valley of Pitztal on the L 16. This road leads along the Pitztal valley, through villages such as Arzl and St. Leonhard. The drive along the valley provides wonderful views of the surrounding mountains.

Your destination is the car park for the Glacier Express ③ at an altitude of 1,740 m. Park your car and ride up with the

funicular railway in around 8 minutes from an altitude of 1,740 m to 2,840 m. Change from the Glacier Express to the Wildspitz cable car. This ride up takes around 9 minutes – from 2,840 m to 3,440 m. This is the highest point on the Pitztal Glacier. Here Café 3440 awaits with stunning panoramic views and tasty Alpine cuisine.

This is the perfect place for a lunch break and a chance to take in the surrounding scenery. Return in the Wildspitz cable car back to 2,840 m and change again to the Glacier Express to return to the car park.

Head back to the Inter-Alpen-Hotel Tyrol at the end of a marvellous day via the B 171 through Ötztal and Telfs.



## Route description

The classic tour to Kühltai is very popular with guests, across powerful and picturesque Tyrolean alpine landscapes that offer an idyllic alternative to the motorway.

Set off from the Interpalpen-Hotel Tyrol in the direction of Telfs. Keep on the country road along the beautiful Inntal Valley. Head in the direction of Silz 1. Enjoy the wonderful sights and scenery: green meadows, mountain peaks and small villages.

The ascent begins in Silz on a well-maintained windy road up Haimingerberg on the way to Ochsengarten 2.

This road leads through dense forests, offering a foretaste of the alpine landscapes of Kühltai 3 further on at an altitude of over 2,000 metres above sea level. In summer, this alpine scenery is truly majestic, while in winter it is transformed into a winter skiing paradise.

An extended lunch break at the Kühltaier Dorfstadl provides the energy for your return to the Interpalpen-Hotel Tyrol. First, head down the L 13 in the direction of Kematen and Innsbruck. In Kematen, turn left onto the B 171 towards Telfs and from there on to the Interpalpen-Hotel Tyrol.

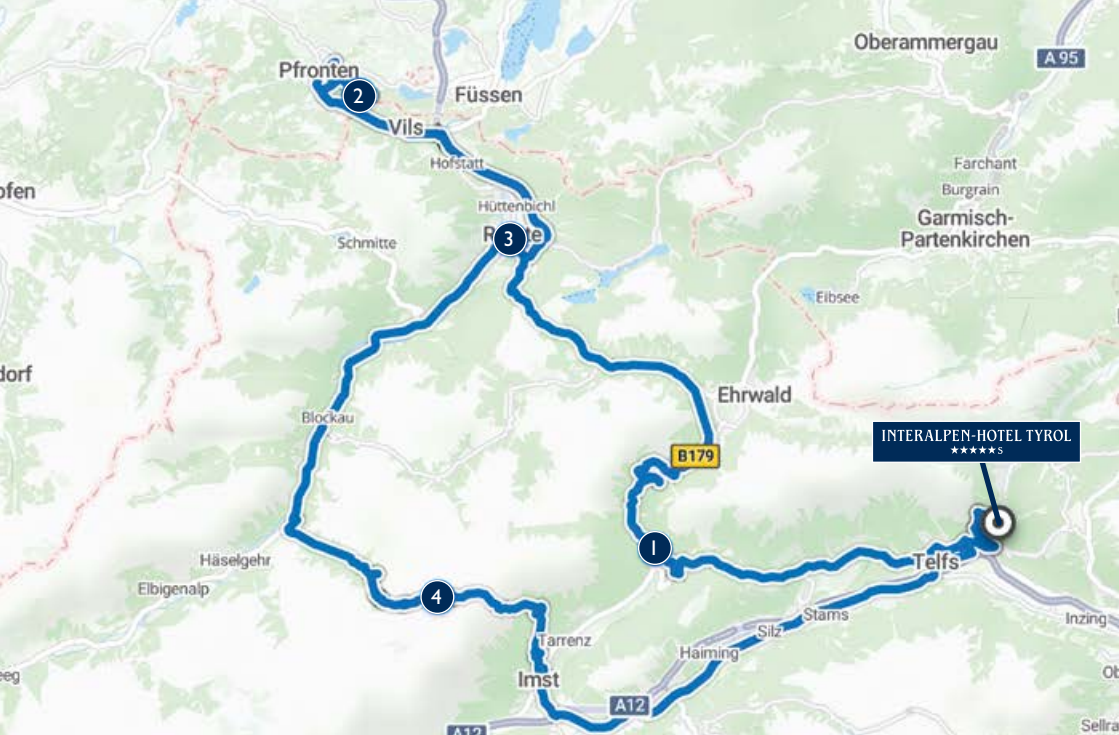
**Tour 3**

# Kühltai classic tour

- \* Suggested departure time from the Interpalpen-Hotel Tyrol 11.00 am on the way to Kühltaier Dorfstadl, Kühltai 12, 6183 Kühltai
- \* Lunch break at Kühltaier Dorfstadl 12.00 noon – 01.30 pm ([www.dorfstadl.at](http://www.dorfstadl.at), reservations required)
- \* Return journey to the Interpalpen-Hotel Tyrol
- \* Approx. arrival time 02.30 pm



**90 km | 2 hours** (without breaks)  
Scan the QR code and view the Kühltai classic tour in Google Maps



## Route description

Start this tour of panoramic vistas at the Inter-Alpen-Hotel Tyrol by joining Seefeldler Straße in the direction of Telfs.

Drive over the gorgeous Mieminger Plateau (B 189) as you head for Nassereith **1**. From Nassereith, stay on the Fernpass road (B 179). Follow signs to Reutte, then to Pfronten (Germany).

The drive explores stunning Tyrolean mountain scenery and Bavarian alpine foothills before finally reaching Blaue Burg Falkenstein **2**.

Blaue Burg Falkenstein ruins are the highest of their kind in Germany (1,277 m), the fortifications having originally been planned by King Ludwig II as a fairy-tale castle. Part of the ruins can be inspected by the public, and the restaurant offers a marvellous view across the Allgäu region, so it is perfect for a relaxed lunch!

After lunch, head back towards Reutte **3**. Then take the B 198 along Lechtal valley alongside the River Lech towards Hahntennjoch **4**. Follow the windy Hahntennjoch pass road to the top (1,894 m) past narrow gorges and rugged rock faces to reveal spectacular views of the Lechtal Alps.

The Hahntennjoch is one of the most impressive pass roads in Tyrol and well-loved by car touring enthusiasts and nature lovers. The route through the Alpine landscape is particularly popular with motorcyclists, car drivers too, offering magnificent mountain panoramas and unforgettable drives.

From the Hahntennjoch, the route continues to Imst and via the B 171 back towards Telfs and the Inter-Alpen-Hotel Tyrol.

### Tour 4

# Hahntennjoch mountain & panorama tour

- \* Suggested departure time from the Inter-Alpen-Hotel Tyrol 09.30 am in the direction of Telfs and Fernpass to the Blaue Burg (Blue Castle) Falkenstein, Auf dem Falkenstein 1, 87629 Pfronten, Germany
- \* Lunch break at the Blaue Burg Falkenstein from 11.30 am – 01.00 pm ([www.blaueburg.com](http://www.blaueburg.com), reservation required)
- \* Return journey in the direction of Reutte / Fernpass, then up the Hahntennjoch
- \* Back to Inter-Alpen-Hotel Tyrol via Imst and the B 171 in the direction of Telfs
- \* Approx. arrival time 03.00 pm



220 km | 4 hours (without breaks)

Scan the QR code and view the Hahntennjoch mountain & panorama tour in Google Maps

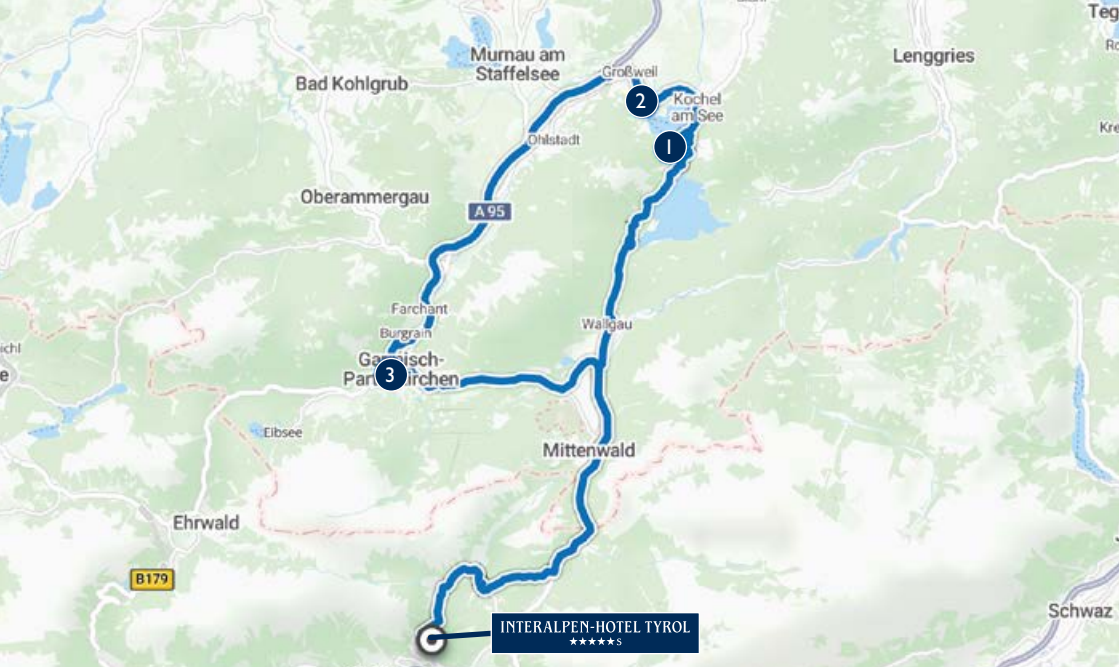
# Cabrio Days

There are two extended drives through picturesque alpine landscapes in the InterAlpen-Cabrio Days programme. Participant numbers are limited.



Book now to secure your spot on the InterAlpen-Cabrio Days!  
[www.interalpen.com/en/rooms-suites/offers/details/cabrio-days/](http://www.interalpen.com/en/rooms-suites/offers/details/cabrio-days/)





## Route description

The Walchensee power station tour offers a combination of breathtaking natural scenery, impressive technology and cultural highlights – so there is something for everyone!

Set off from Interalpen-Hotel Tyrol and head for Buchen. Then turn right at the end of the private road in the direction of Leutasch. Follow the road over the German border to Mittenwald. Go on to Krün and then through the Loisach Valley to Kochel am See **1** where the impressive Walchensee power station awaits.

Walchensee power station opened in 1924 and is one of the largest high-pressure storage power plants in Germany, using the height difference between Lake Walchensee and Lake Kochelsee to generate clean hydroelectric energy. The original architecture of the plant is particularly impressive, blending harmoniously into the landscape. Technology enthusiasts will be pleased to hear the information centre provides fascinating insights into how the power station works, and on the importance of hydropower.

Five minutes walk from the power station there is a wooden pier for the Lake Kochelsee motorboat service. In the

summer months, a round trip on the Lake Kochelsee combines well with a visit to the Walchensee power station information centre. To stretch your legs, do the approximately 1-hour walk along the rocky path to Schlehdorf from where the motorboat conveniently returns you to Kochel. The boat ride affords great views of the surrounding mountains and idyllic scenery. The views of the Herzogstand and Jochberg are particularly beautiful.

After the boat trip, drive from Kochel to Schlehdorf **2**. This charming village is right next to Lake Kochelsee and offers great views of the surrounding mountains. The baroque parish church of St Tertulin is well worth a short stop.

Go from Schlehdorf via Grainau to Garmisch-Partenkirchen **3** and visit the famous Zugspitze region or the Partnachklamm gorge, if you still have the time and inclination to explore.

The route leads back from Garmisch-Partenkirchen via Mittenwald and Leutasch to the Interalpen-Hotel Tyrol.

### Tour 5


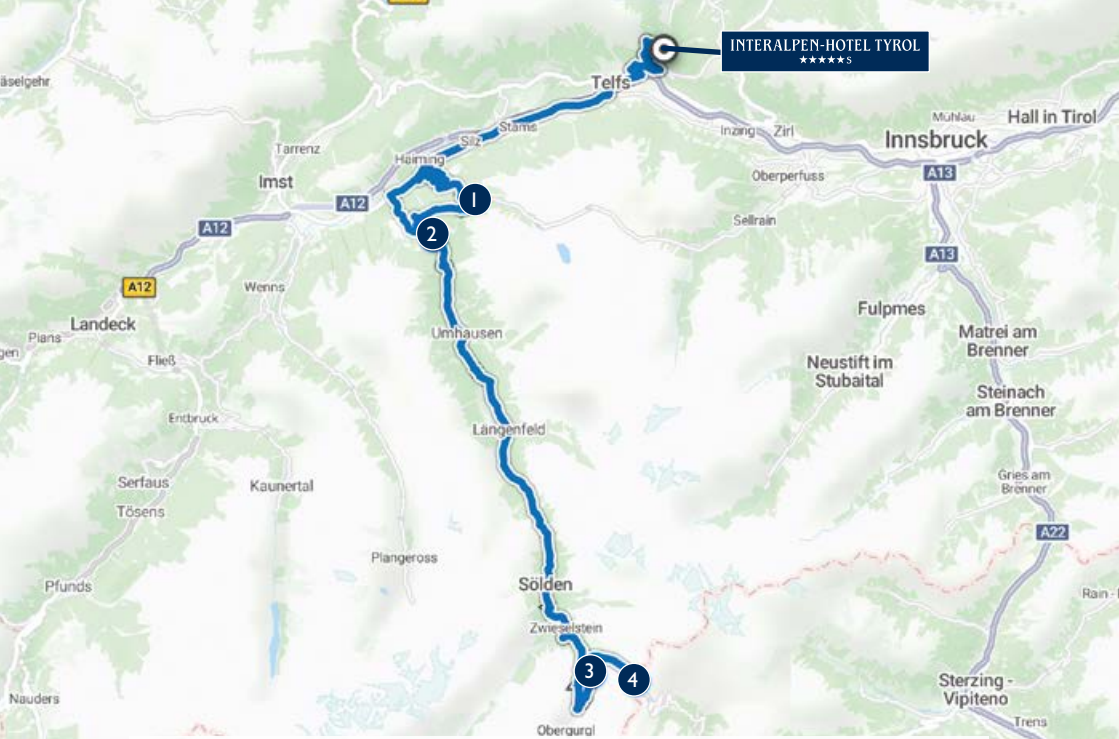
# Walchensee power station tour

- \* Suggested departure time from the Interalpen-Hotel Tyrol 11.00 am in the direction of Mittenwald to Walchensee power station, Altjoch 21, 82431 Kochel am See, Germany
- \* Visit Walchensee power station information centre and, on request, take a 90-minute boat trip across Lake Kochelsee ([www.zwei-seen-land.de/walchenseekraftwerk](http://www.zwei-seen-land.de/walchenseekraftwerk), [www.motorschiffahrt-kochelsee.de](http://www.motorschiffahrt-kochelsee.de))
- \* Continue journey in the direction of Schlehdorf and Garmisch-Partenkirchen
- \* From Garmisch-Partenkirchen drive back to the Interalpen-Hotel Tyrol
- \* Approx. arrival time 04.00 pm



143 km | 2 hours 30 minutes (without breaks)  
Scan the QR code and view the Walchensee power station tour in Google Maps





## Route description

Depart from the Interpalpen-Hotel Tyrol, set off in the direction of Buchen and continue on to Telfs.

Follow the broad country road (B 171) as far as Haiming and take the third exit at the roundabout – to Ochsengarten ①. The road passes an idyllic, wooded area, offering beautiful views of the surrounding mountains all year round.

Follow the road to the picturesque village of Oetz ①.

Continue along Ötztal valley, through the villages of Umhausen and Längenfeld, and on to Sölden. The winding ascent to the Timmelsjoch begins in Sölden, taking drivers around magnificent hairpin bends, offering fantastic views.

Just before the top of the Timmelsjoch there is the Top Mountain Motorcycle Museum ③ at 2,175 m. Reopened after a fire in 2021, and now more modern than ever, it is the highest motorbike museum in Europe with an impressive collection of over 350 vintage motorbikes and cars. It tells stories of legendary vehicles, but also

of the relationship between man, technology and nature. The Top Mountain Crosspoint Museum is located here, too, and is perfect for a lunch break with breath-taking views.

After a visit to the museum, continue your journey over the Timmelsjoch ④ (NB. There is a toll station to pass to gain access to the Timmelsjoch. Check the current toll charges at [www.timmelsjoch.com](http://www.timmelsjoch.com)). The High Alpine Road (2,509 m) connects North and South Tyrol and is often referred to as the 'Secret Passage'. It is an amazing feat of engineering and offers spectacular panoramic views as well as information sections on the history of the region.

Return to Oetz the same way, then head towards Ötztal railway station. Take the B 171 back to Telfs and the Interpalpen-Hotel Tyrol.

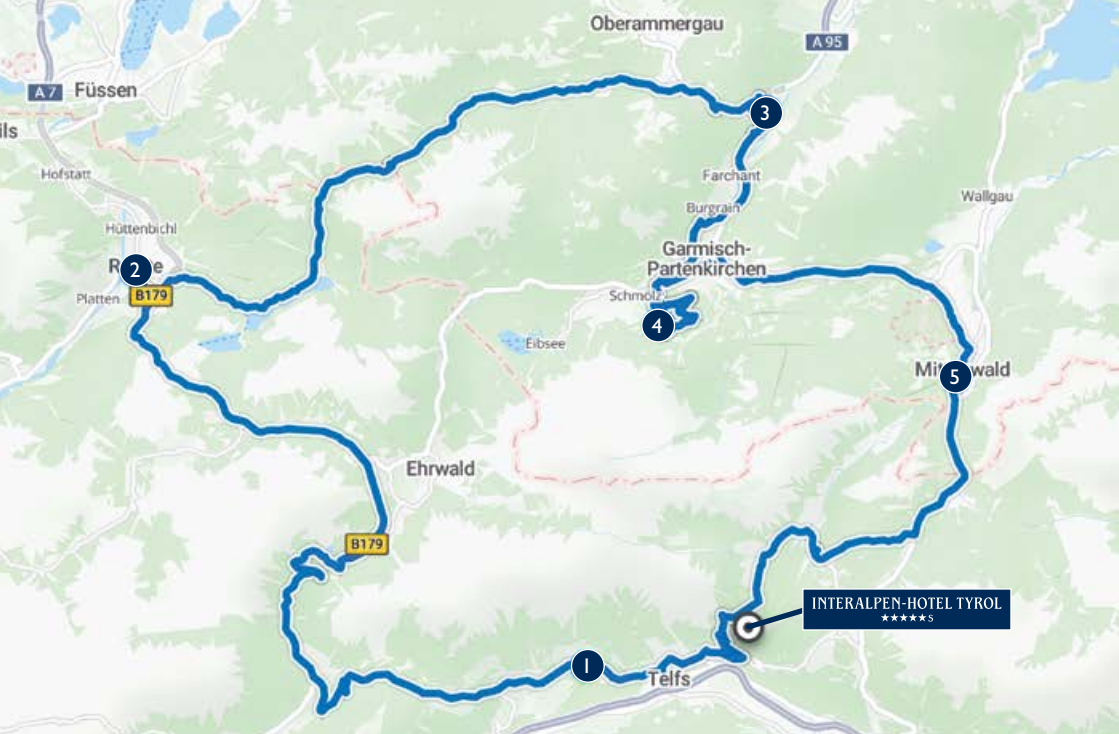
Tour 6

# Timmelsjoch tour

- \* Suggested departure time from the Interpalpen-Hotel Tyrol 09.30 am in the direction of Ochsengarten
- \* Continue the journey to Oetz and the Top Mountain Crosspoint Restaurant & Top Mountain Motorcycle Museum, Timmelsjochstraße 8, 6456 Gurgl ([www.crosspoint.tirol](http://www.crosspoint.tirol))
- \* Lunch break and tour of the museum 11.30 am – 02.30 pm
- \* Onwards and upwards to the Timmelsjoch at 2,509 metres above sea level ([www.timmelsjoch.com](http://www.timmelsjoch.com)). Attention toll road!
- \* Return journey along Ötztal valley towards the Ötztal railway station, Telfs and Interpalpen-Hotel Tyrol
- \* Approx. arrival time 04.30 pm



190 km | 4 hours (without breaks)  
Scan the QR code and view the  
Timmelsjoch tour in Google Maps



## Route description

Head off in the direction of Buchen from the hotel, and on to Telfs. Stay on the country road in the direction of Mieming ①. Follow the signs towards Fernpass (B 179). This is a particularly scenic route, passing lakes such as Fernsteinsee and Plansee, and offering magnificent views of the Zugspitze and surrounding mountains. Plan a break here to take photos.

Enter Germany via Reutte ② and the border crossing. Follow the road to Oberau ③ and Garmisch-Partenkirchen. The route leads through smaller villages and offers numerous beautiful views.

Follow the signs in Garmisch to the Alpstzpbahn ④. Park at the cable car station and ride up to the AlpspiX viewing platform.

The AlpspiX is a steel viewing platform, attached at an altitude of around 2,050 m to the Osterfelderkopf, a

2,057 metre secondary summit of the Alpstzpitze. The AlpspiX walk-on platform is mounted 13 metres above the ground and leads out over the abyss to enjoy the sweeping view across the Wetterstein Group and into Höllental valley.

The Osterfelder 2000 restaurant is located directly at the summit station of the Alpstzpbahn cable car and is a great opportunity to savour a relaxed lunch break with Tyrolean and Bavarian specialties – while enjoying fantastic views from the sun patio.

After your break, ride the Alpstzpbahn cable car back down to the car park. From the car park, take the country road (B 2) towards Mittenwald ⑤. It is worth exploring the charming old town Mittenwald with its colourfully painted house facades. Then return to the Interpalpen-Hotel Tyrol via Leutasch.

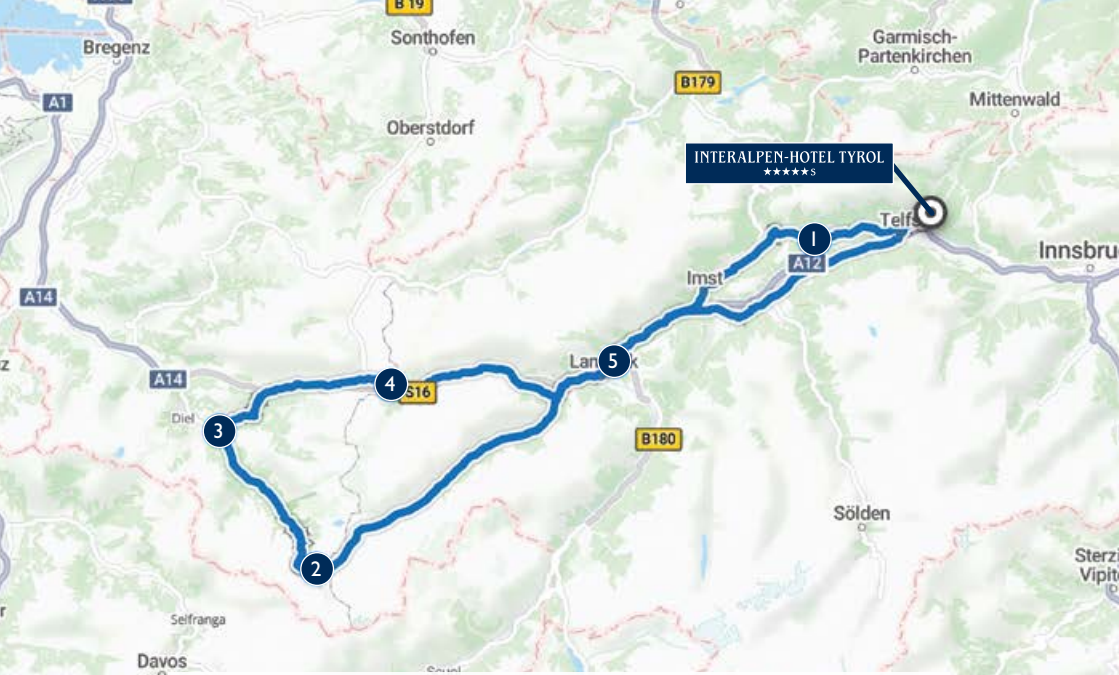
### Tour 7

# AlpspiX tour

- \* Suggested departure time from the Interpalpen-Hotel Tyrol 10.00 am in the direction of Fernpass and Reutte, then to the Kreuzeck-Alpstz cable car park, 82467 Garmisch-Partenkirchen, Germany
- \* Ascend with the Alpstz cable car to the upper mountain station ([www.zugspitze.de/de/Unsere-Bergwelten/Highlights/AlpspiX](http://www.zugspitze.de/de/Unsere-Bergwelten/Highlights/AlpspiX))
- \* Lunch break at Osterfelder 2000 01.00 pm – 02.30 pm ([www.zugspitze.de/en/Our-mountain-worlds/Highlights/AlpspiX](http://www.zugspitze.de/en/Our-mountain-worlds/Highlights/AlpspiX))
- \* Visit the AlpspiX viewing platform
- \* Descend back to the car park with the Alpstz cable car
- \* Return to Interpalpen-Hotel Tyrol via Mittenwald
- \* Approx. arrival time 04.00 pm



180 km | 3 hours 30 minutes (without breaks)  
Scan the QR code and view the AlpspiX tour  
in Google Maps



Tour 8

# Löwen tour

- \* Suggested departure time from the Interpalpen-Hotel Tyrol 08.30 am in the direction of Telfs via the Mieminger Plateau to Obsteig, over the Holzleitensattel, through Imst, Landeck, Paznauntal, Ischgl and on to Vorarlberg
- \* Optional coffee break for around 30 minutes at the Silvretta-Haus restaurant, Silvretta-Hochalpenstraße 90c, 6794 Partenen
- \* Optional lunch at the Löwen Hotel Montafon (www.loewen-hotel.com, reservation required)
- \* Return journey via Schruns and Bludenz over the Arlberg Pass
- \* Continue via Zams, Stams in the direction of Telfs. Optional coffee break in the Troschana restaurant in Flirsch (www.hotel-troschana.at)
- \* Approx. arrival time 05.30 pm



290 km | 6 – 7 hours (without breaks)  
 Scan the QR code and view the Löwen tour  
 in Google Maps

## Route description

This grand tour takes drivers to the sister hotel of the Interpalpen-Hotel Tyrol, the Löwen Hotel Montafon in Schruns in Vorarlberg.

Löwen Hotel Montafon **3**. Take a break here if you like and enjoy the hospitality at our sister hotel.

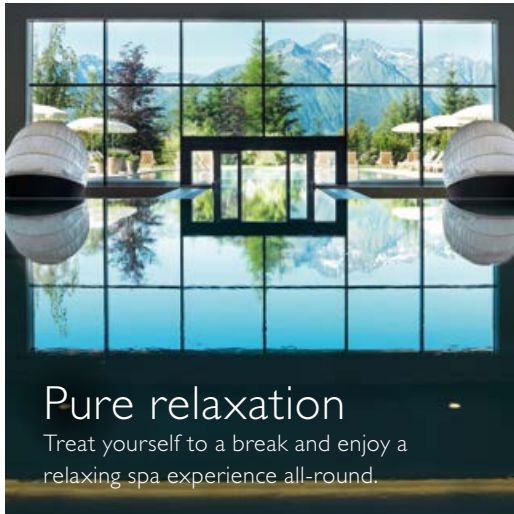
The tour commences at the Interpalpen-Hotel Tyrol, heads down to Telfs and then over the Mieminger Plateau to Obsteig **1**. Over the Holzleitensattel towards Imst and Landeck, past Ischgl and Galtür, up to the Bielerhöhe (2,071 m) on the Silvretta High Alpine Road **2**. This winding pass road is only passable in summer and rises around 1,000 m in altitude around 34 hairpin bends on the way from Partenen to Bielerhöhe – an impressive high plateau, and the highest point of the Silvretta High Alpine Road, offering amazing views of the surrounding mountains. The route then heads into the valley to Partenen, and on through Montafon to Schruns, and to the

For the return journey, head back from the Löwen Hotel Montafon towards Arlberg **4**. The route leads along the Klostertal valley via the Arlberg panoramic road and the Arlberg Pass (1,793 m), past Bludenz, and via Zams and Stams **5** to Telfs. A break at the Troschana restaurant in Flirsch provides a last culinary highlight along the route, before arriving at Interpalpen-Hotel Tyrol after the final climb up Buchener Höhe hill.

# Interalpen-highlights

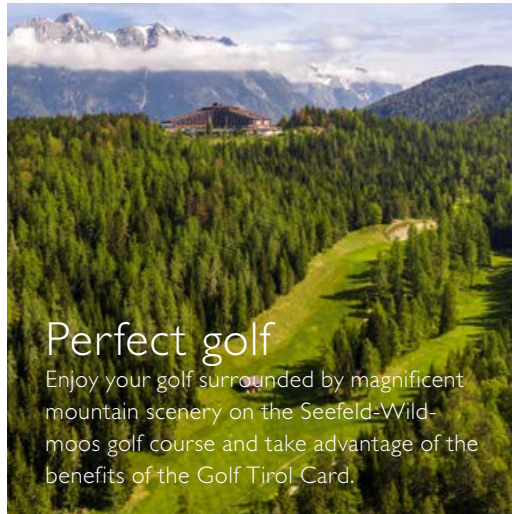


Services, prices and currently available dates can be found on our website at [www.interalpen.com/en/rooms-suites/offers/](http://www.interalpen.com/en/rooms-suites/offers/)



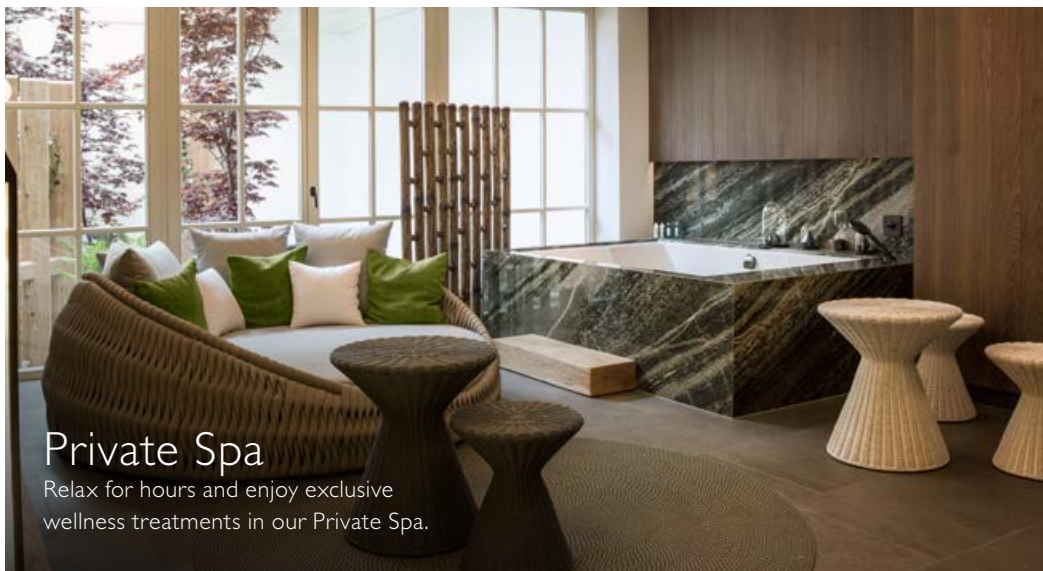
## Pure relaxation

Treat yourself to a break and enjoy a relaxing spa experience all-round.



## Perfect golf

Enjoy your golf surrounded by magnificent mountain scenery on the Seefeld-Wildmoos golf course and take advantage of the benefits of the Golf Tirol Card.



## Private Spa

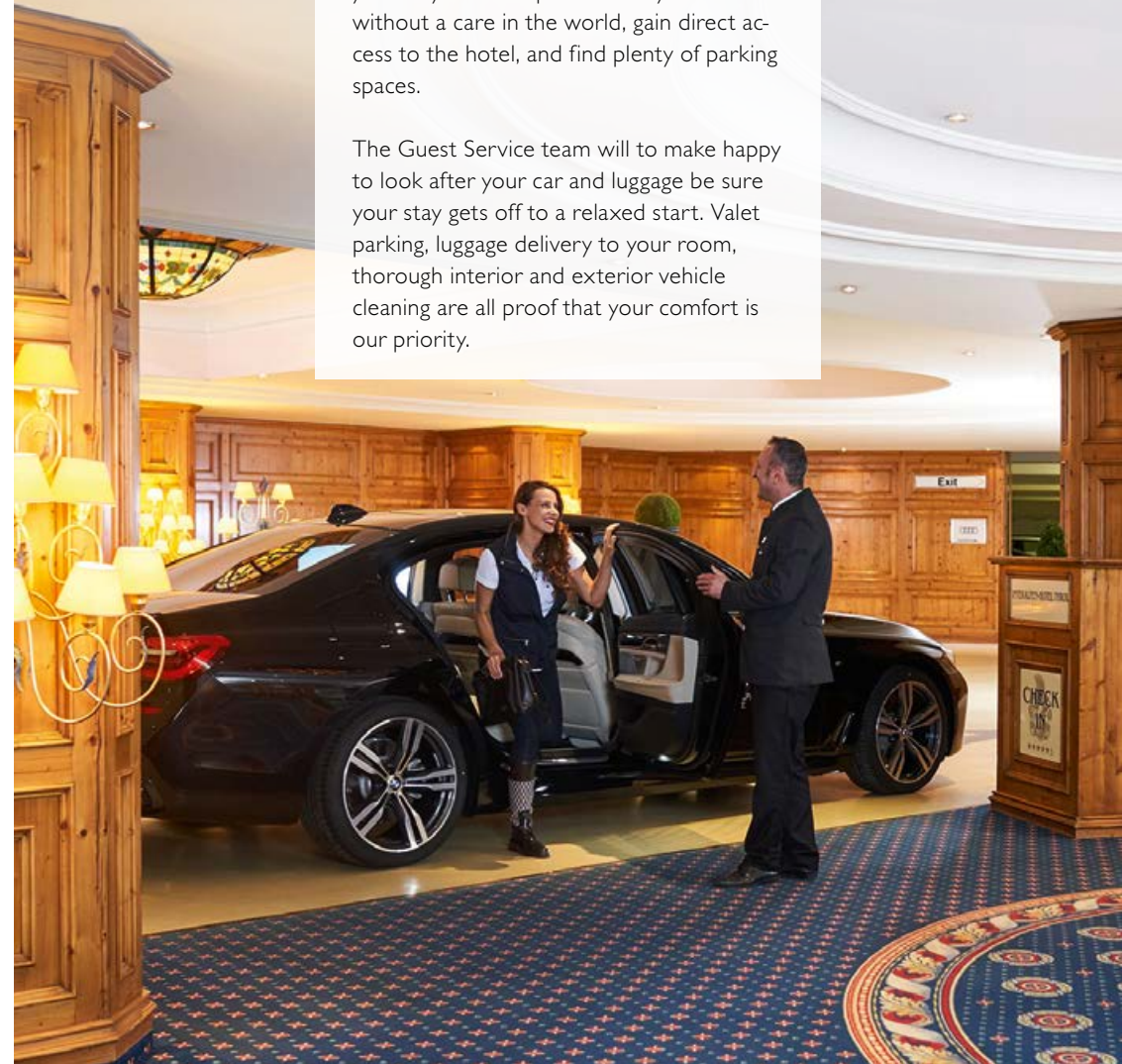
Relax for hours and enjoy exclusive wellness treatments in our Private Spa.

# Garage

Spaces for around 280 vehicles – equipped with 10 e-charging stations.

The spacious underground car park offers shelter from bad weather and cold temperatures. It also ensures a relaxed start to your stay at InterAlpen-Hotel Tyrol. Arrive without a care in the world, gain direct access to the hotel, and find plenty of parking spaces.

The Guest Service team will make you happy to look after your car and luggage to ensure your stay gets off to a relaxed start. Valet parking, luggage delivery to your room, thorough interior and exterior vehicle cleaning are all proof that your comfort is our priority.



© Interalpen-Hotel Tyrol, Elisa-Marie Edel (5), TVB Pitztal, Severin Wegener (7), Tourist Information  
Kochel a. See (15), Bayerische Zugspitzbahn, Matthias-Fend (19), Hotel Löwen Montafon (21)

LEGEND<sup>SM</sup>

*Preferred*

HOTELS & RESORTS

Interalpen-Hotel Tyrol GmbH, Dr.-Hans-Liebherr-Alpenstraße 1, 6410 Telfs-Buchen, Austria  
Tel. +43 (0) 50809-30, reservation@interalpen.com, www.interalpen.com